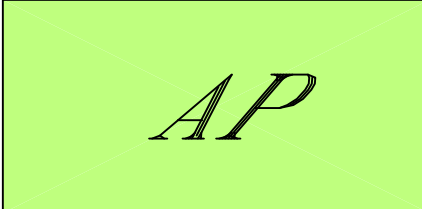
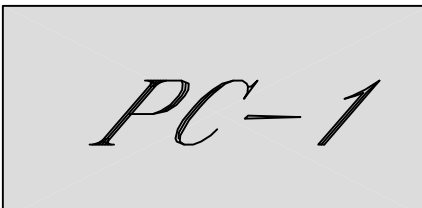
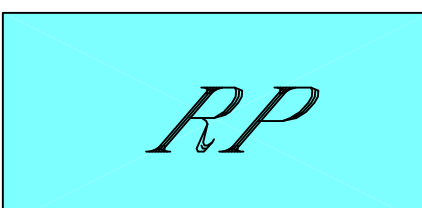


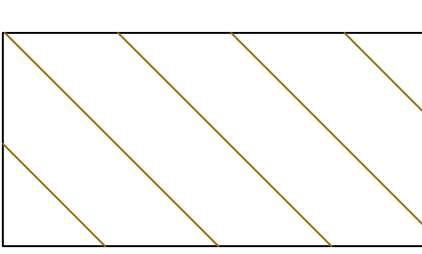

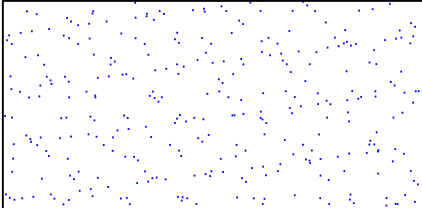
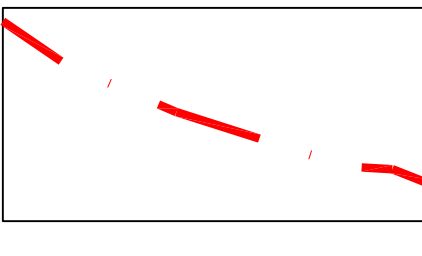
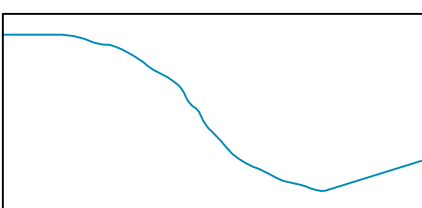



LEGEND

-  *AP* AGRICULTURAL PRESERVATION
-  *PC-1* PLANNED COMMERCIAL-INDUSTRIAL
-  *RP* RESOURCE PROTECTION
-  *RR* RURAL RESIDENTIAL
-  *VC* VILLAGE CENTER
-  CARBONATE GEOLOGY REGION
(Bucks County Planning Commission Limestone Study, Upper Area June, 1978)
-  CARBONATE GEOLOGY BOUNDARY
-  100 YEAR FLOODPLAIN
(Bucks County Planning Commission Floodplain Viewer, Current: May 2014)
-  RIEGELSVILLE WELLHEAD PROTECTION BOUNDARY
(Source Water Protection Plan For Riegelsville Borough Water Company 12/6/07)
-  WATERCOURSE



Zoning Map
 Durham Township
 Bucks County, Pennsylvania

*Prepared by Mease Engineering, P.C.
 November 25, 2014*